
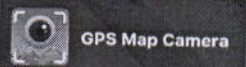


## 7.1.5

## Geotagged Photographs





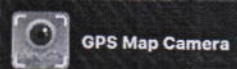
**Rasulpur, Punjab, India**  
 9F26+R4R, Rasulpur, Punjab 144002, India  
 Lat 31.352324°  
 Long 75.459382°  
 25/10/21 11:58 AM



GPS Map Camera



**Rasulpur, Punjab, India**  
**9F26+R4R, Rasulpur, Punjab 144002, India**  
**Lat 31.352028°**  
**Long 75.459539°**  
**25/10/21 11:54 AM**



# Rasulpur, Punjab, India

9F26+R4R, Rasulpur, Punjab 144002, India

Lat 31.352044°

Long 75.459516°

25/10/21 11:56 AM

hol



GPS Map Camera



**Rasulpur, Punjab, India**

**9F26+R4R, Rasulpur, Punjab 144002, India**


**Lat 31.352054°**

**Long 75.45948°**

**25/10/21 11:58 AM**




 GPS Map Camera

  
A. SINGH  
EXECUTIVE ENGINEER  
PUNJAB TECHNICAL UNIVERSITY  
JALANDHAR

**Kapurthala, PB, India**

*hdy*



 GPS Map Camera

  
H. C. SINGH  
EXECUTIVE ENGINEER  
PUNJAB TECHNICAL UNIVERSITY  
JALANDHAR


Kapurthala, PB, India

*net*



GPS Map Camera

ASSISTANT  
EXECUTIVE ENGINEER  
PUNJAB TECHNICAL UNIVERSITY  
JALANDHAR



Kapurthala, PB, India

Kapurthala, Punjab, India - 144603





 GPS Map Camera

H.P. SINGH  
EXECUTIVE ENGINEER  
PUNJAB TECHNICAL UNIVERSITY  
JALANDHAR



**Kapurthala, PB, India**  
Kapurthala, Kapurthala, 141603, PB, India



J.P. SINGH  
EXECUTIVE ENGINEER  
PUNJAB TECHNICAL UNIVERSITY  
JALANDHAR

*✓*

Kapurthala, PB, India


Kapurthala, Punjab, India - 144603

*mt*

GPS Map Camera



GPS Map Camera



Kapurthala, PB, India

*Handwritten signature*

Kapurthala, Punjab, India - 141602



GPS Map Camera

Kapurthala, PB, India

H.P. SINGH  
I. K. Dural  
Punjab Technical  
University  
JALANDHAR

ENGINEER

WAB TECHNICAL UNIVERSITY

*Handwritten initials: AS*

Kapurthala, Punjab, India 144602