



7.1.4

Geotagged Photographs-Water Conservation Facilities





GPS Map Camera



Rasulpur, Punjab, India
Unnamed Road, Rasulpur, Punjab 144002,
India
Lat 31.352618°
Long 75.457854°
25/10/21 12:10 PM

my



RITISH SYKH
., Kapurthala

Google
EXECUTIVE ENGINEER
PUNJAB TECHNICAL UNIVERSITY
JALANDHAR

Rasulpur Brahmanan, Punjab, India
Kapurthala - Jalandhar Rd, Rasulpur
Brahmanan, Punjab 144623, India
Lat 31.350944°
Long 75.46286°
25/10/21 11:43 AM

nd



Rasulpur Brahmanan, Punjab, India
Kapurthala - Jalandhar Rd, Rasulpur
Brahmanan, Punjab 144623, India
Lat 31.350549°
Long 75.463379°
25/10/21 11:44 AM



GPS Map Camera


Rasulpur, Punjab, India


9F26+R4R, Rasulpur, Punjab 144002, India

Lat 31.352028°

Long 75.459539°

25/10/21 11:53 AM





GPS Map Camera



Kapurthala, PB, India
Kapurthala, Kapurthala, 144603,
Lat 31.352808, Long 75.457932
12/21/2021 13:56



GPS Map Camera



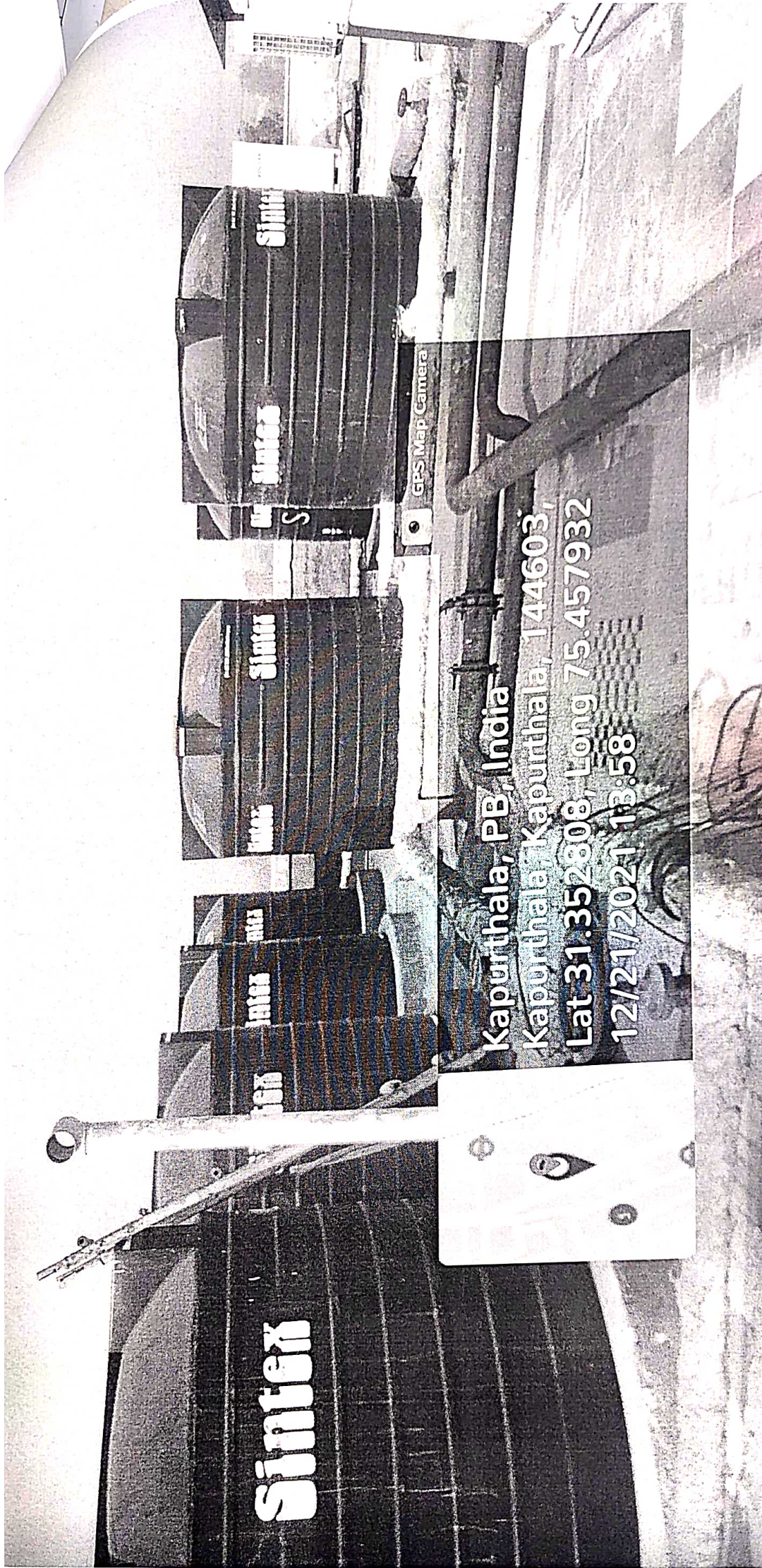
Kapurthala, PB, India
Kapurthala, Kapurthala, 144603,
Lat 31.352808, Long 75.457932
12/21/2021 13:56



 GPS Map Camera




Kapurthala, PB, India
Kapurthala, Kapurthala, 144603,
Lat 31.352808, Long 75.457932
12/21/2021 13:57



GPS Map Camera

Kapurthala, PB, India
Kapurthala, Kapurthala, 144603,
Lat 31.352808, Long 75.457932
12/21/2021 13:58





GPS Map Camera



Rasulpur Brahmanan, Punjab, India

Kapurthala - Jalandhar Rd, Rasulpur

Brahmanan, Punjab 144623, India

Lat 31.350549°

Long 75.463379°

25/10/21 11:44 AM

Handwritten mark