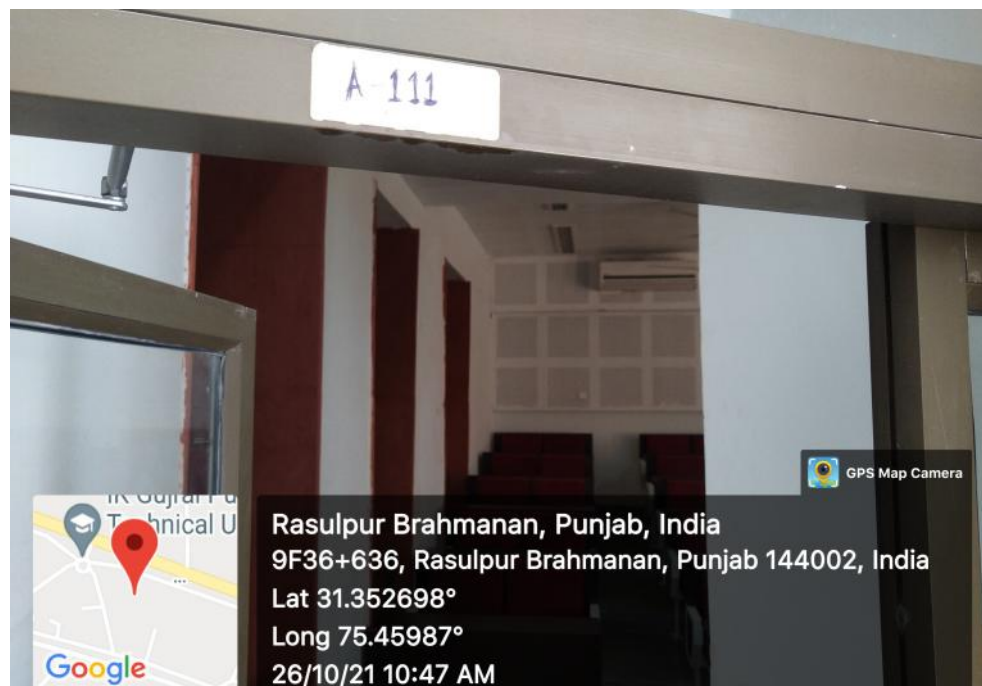


The institution has adequate facilities for teaching-learning. viz., classrooms, laboratories, computing equipment



Sl. No.	Name of the Facility	Web Link of the facility
1.	Knowledge Resource Centre (Central Library)	https://ptu.ac.in/print-online-journals/
2.	Entrepreneurship and Incubation Cell	https://ptu.ac.in/entrepreneurship/entrepreneurship-and-incubation/
3.	Centre for Invention, Innovation, Incubation and Training	https://ptu.ac.in/ciiit/ciiit-kapurthala/
4.	Computer Centre	https://ptu.ac.in/computer-center/
5.	Hostels	https://ptu.ac.in/boys-girl-hostel/


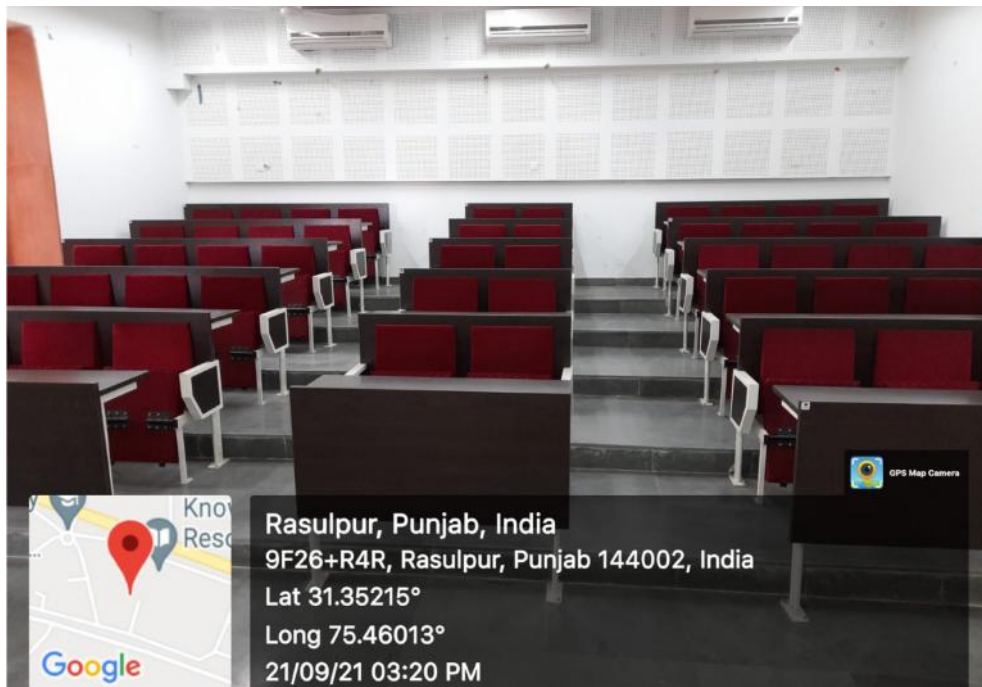
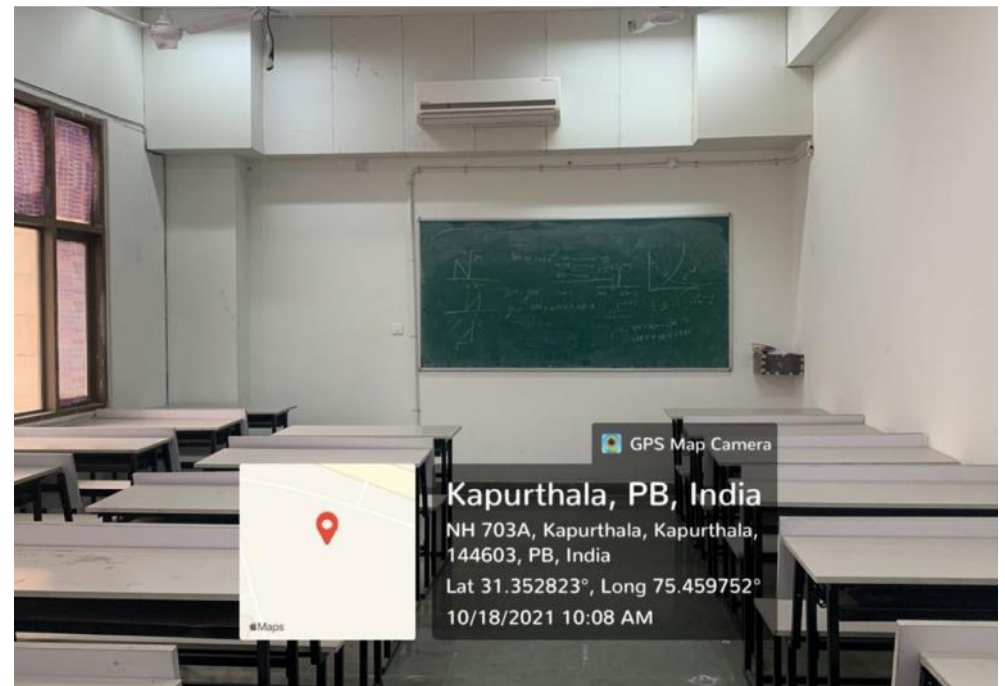


GEO-TAGGED PHOTOGRAPHS OF ICT-ENABLED CLASSROOMS






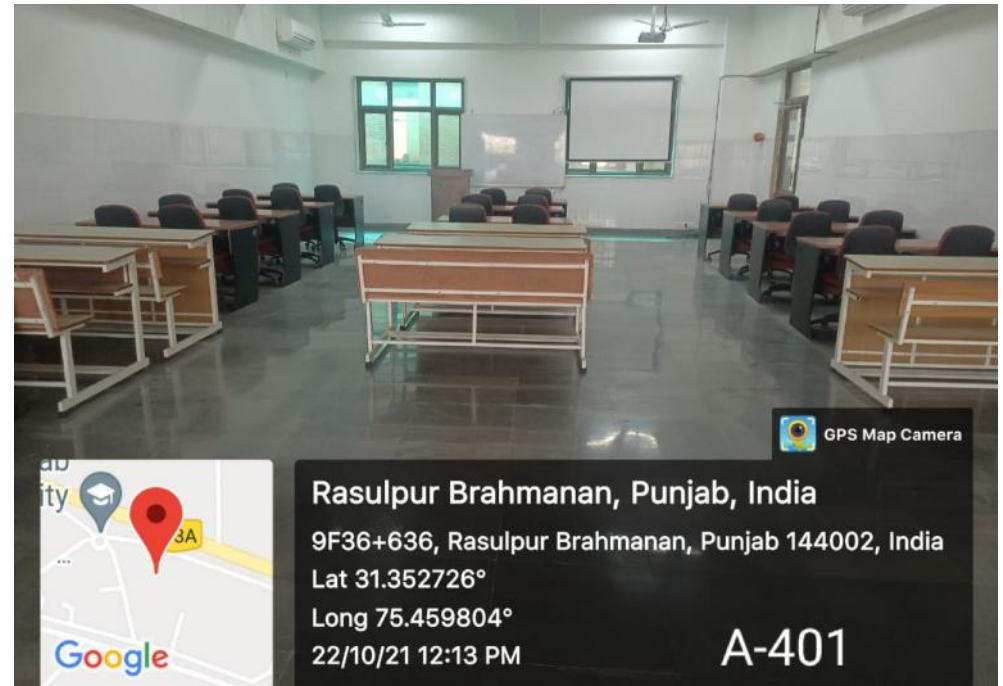











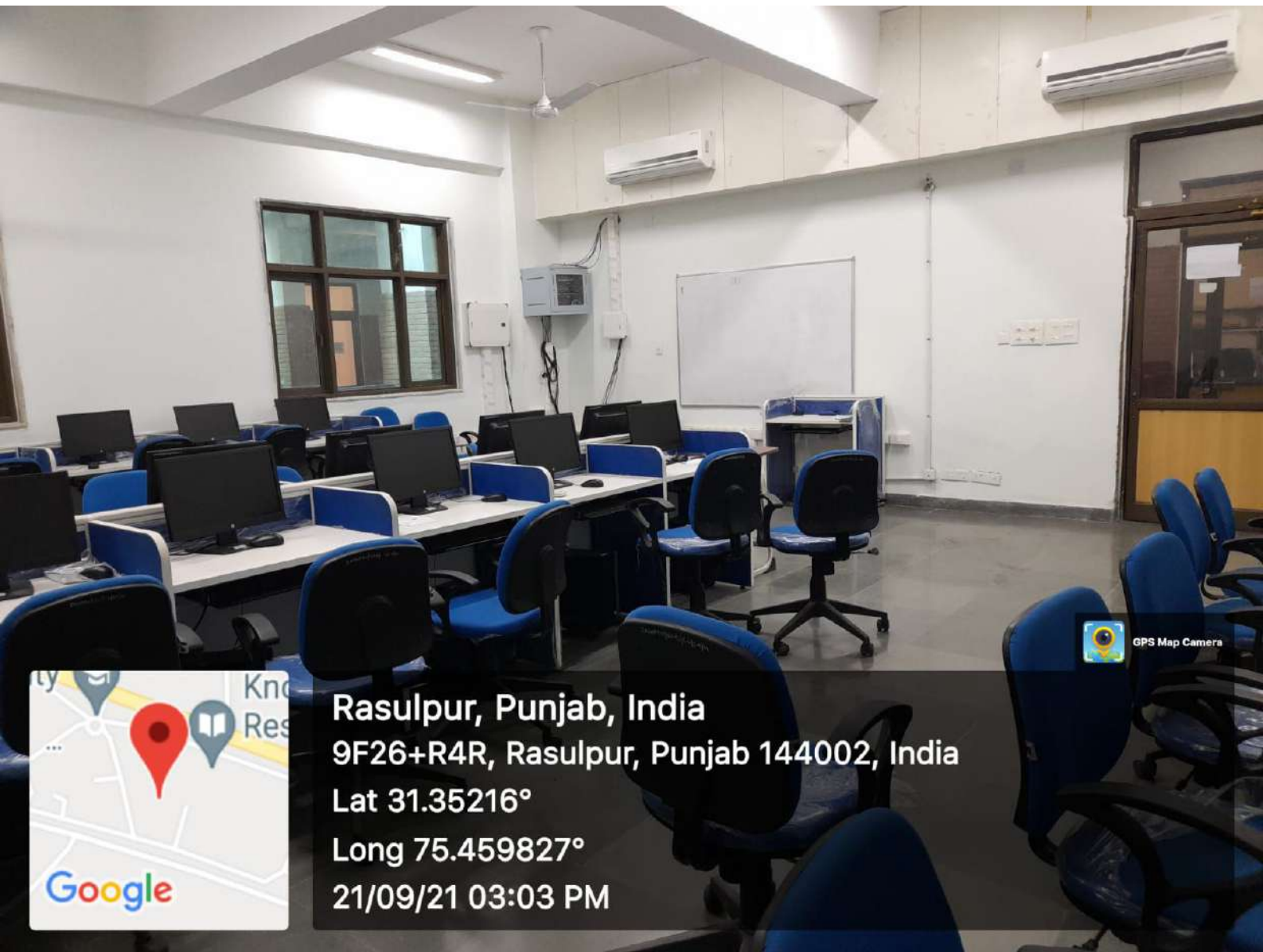




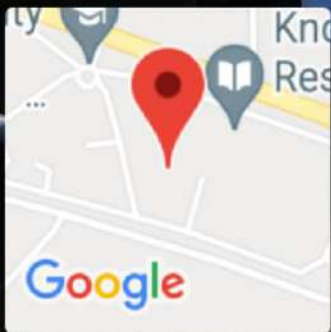




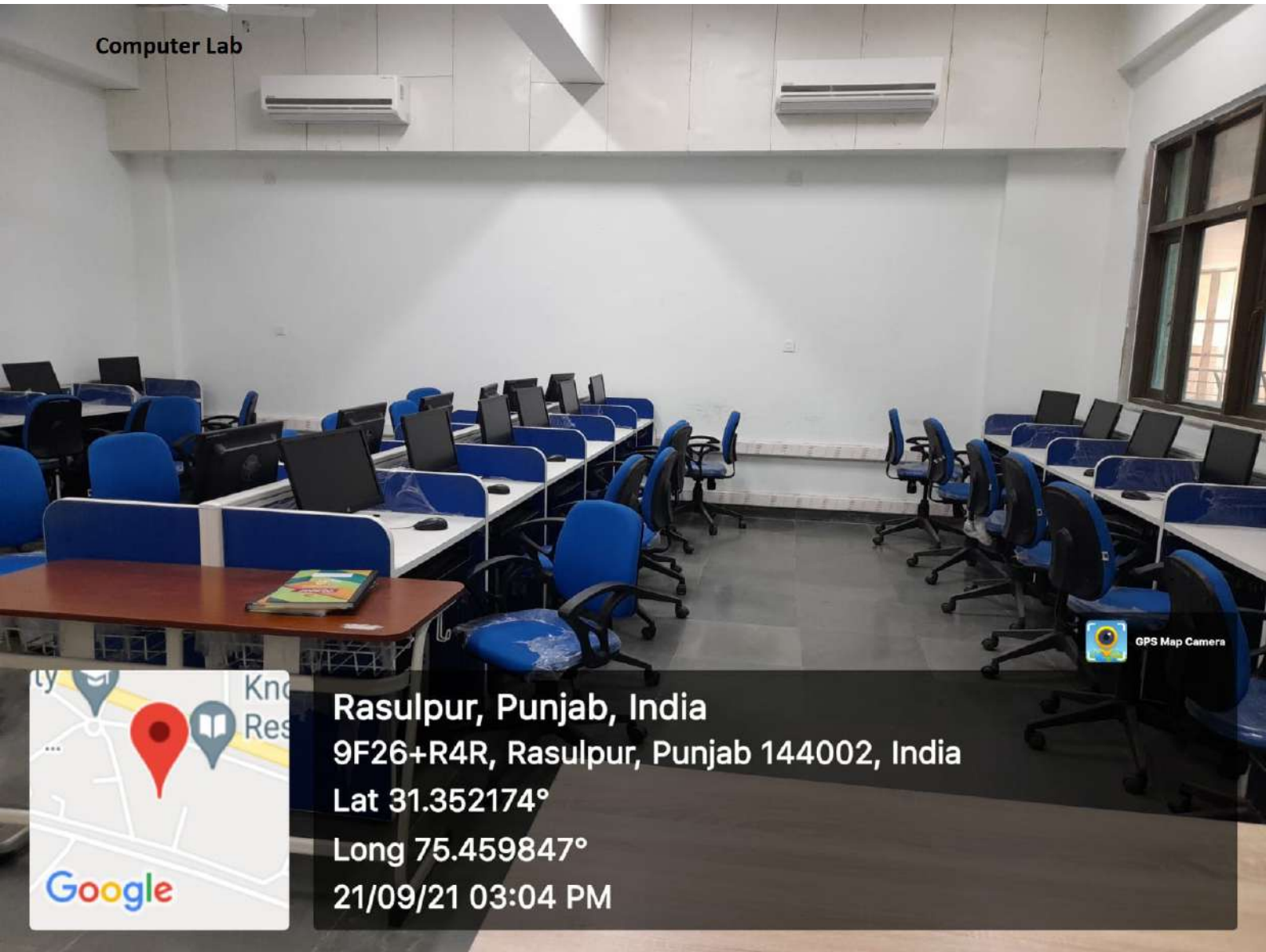
GEO-TAGGED PHOTOGRAPHS - LABS



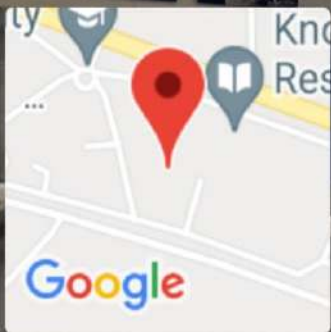
Rasulpur, Punjab, India
9F26+R4R, Rasulpur, Punjab 144002, India
Lat 31.35216°
Long 75.459827°
21/09/21 03:03 PM

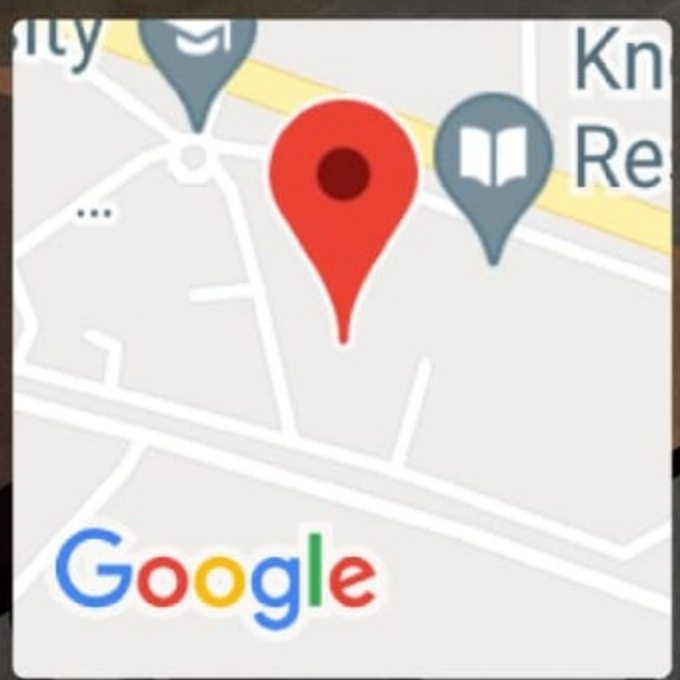
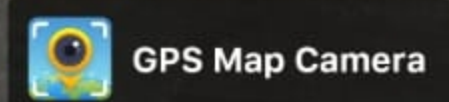


Computer Lab



Rasulpur, Punjab, India
9F26+R4R, Rasulpur, Punjab 144002, India
Lat 31.352174°
Long 75.459847°
21/09/21 03:04 PM

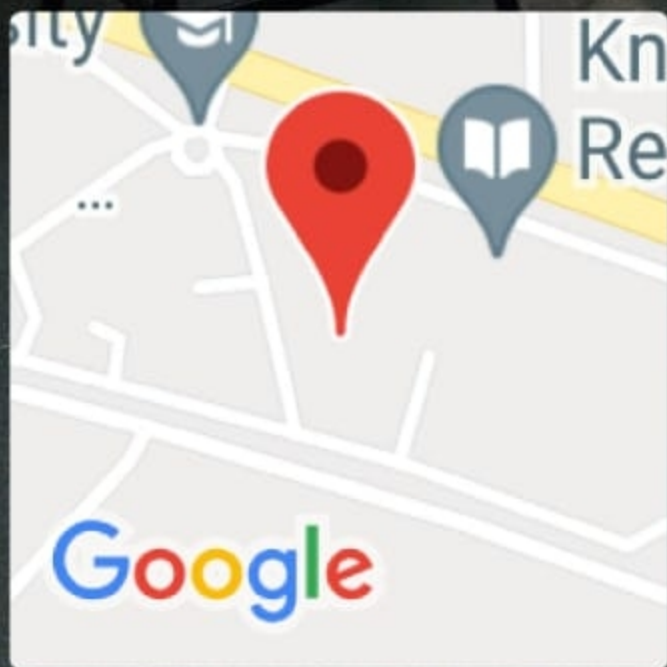




Rasulpur, Punjab, India
9F26+R4R, Rasulpur, Punjab 144002, India
Lat 31.352154°
Long 75.459722°
22/11/21 10:06 AM



GPS Map Camera



Rasulpur, Punjab, India

9F26+R4R, Rasulpur, Punjab 144002, India


Lat 31.352148°

Long 75.459683°

22/11/21 10:06 AM



GPS Map Camera



Rasulpur, Punjab, India


9F26+R4R, Rasulpur, Punjab 144002, India


Lat 31.35215°

Long 75.460147°

22/11/21 10:26 AM




 GPS Map Camera



Rasulpur, Punjab, India
9F26+R4R, Rasulpur, Punjab 144002, India
Lat 31.352159°
Long 75.460132°
22/11/21 10:01 AM




 GPS Map Camera



Rasulpur, Punjab, India
9F26+R4R, Rasulpur, Punjab 144002, India
Lat 31.352142°
Long 75.459874°
22/11/21 10:27 AM



GPS Map Camera



Rasulpur, Punjab, India

9F26+R4R, Rasulpur, Punjab 144002, India

Lat 31.352158°

Long 75.459807°

22/11/21 10:31 AM



GPS Map Camera

Rasulpur, Punjab, India
9F26+R4R, Rasulpur, Punjab 144002, India
Lat 31.352149°
Long 75.460078°
22/11/21 09:50 AM

