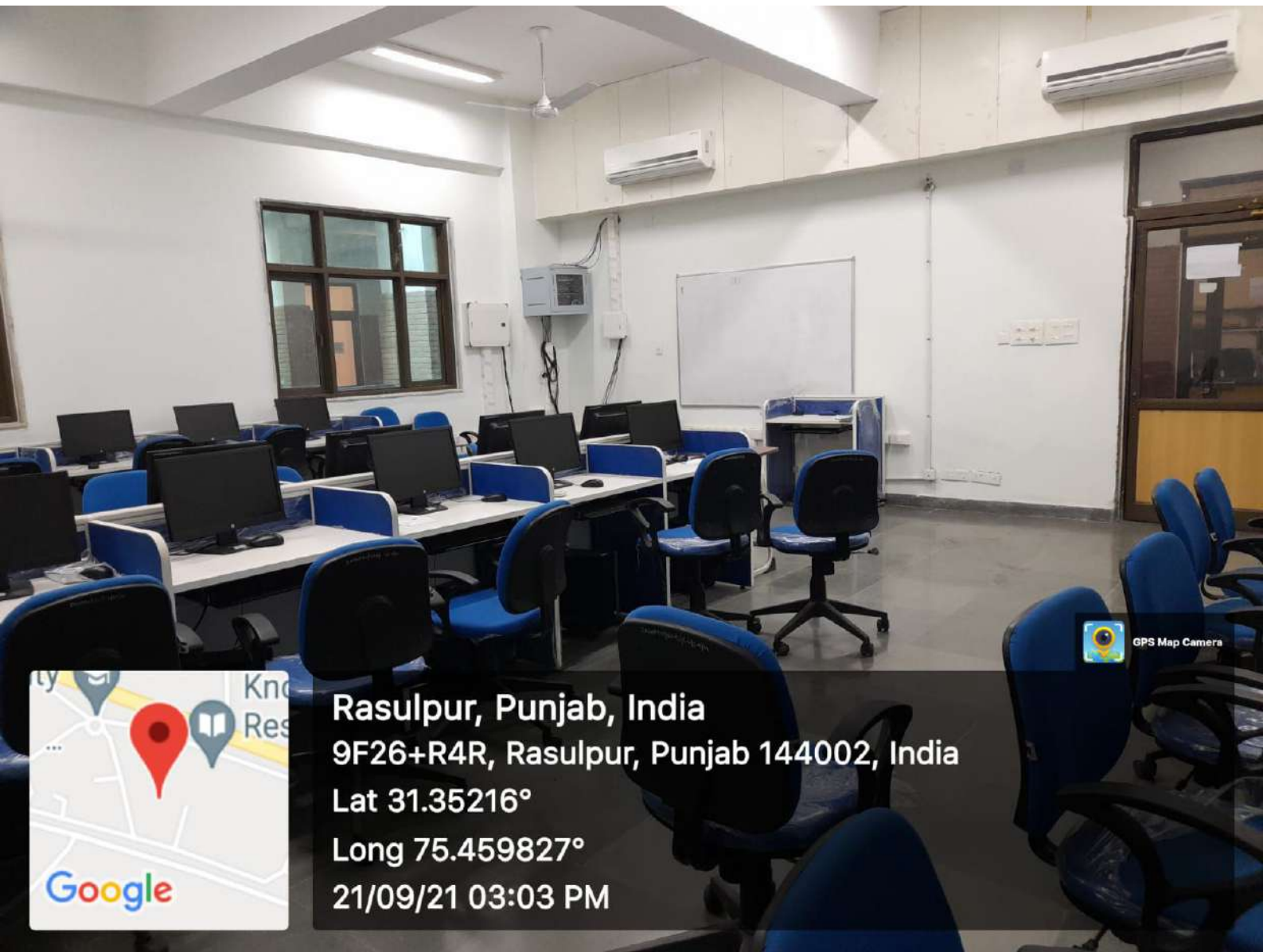
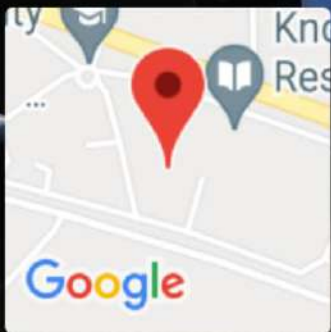


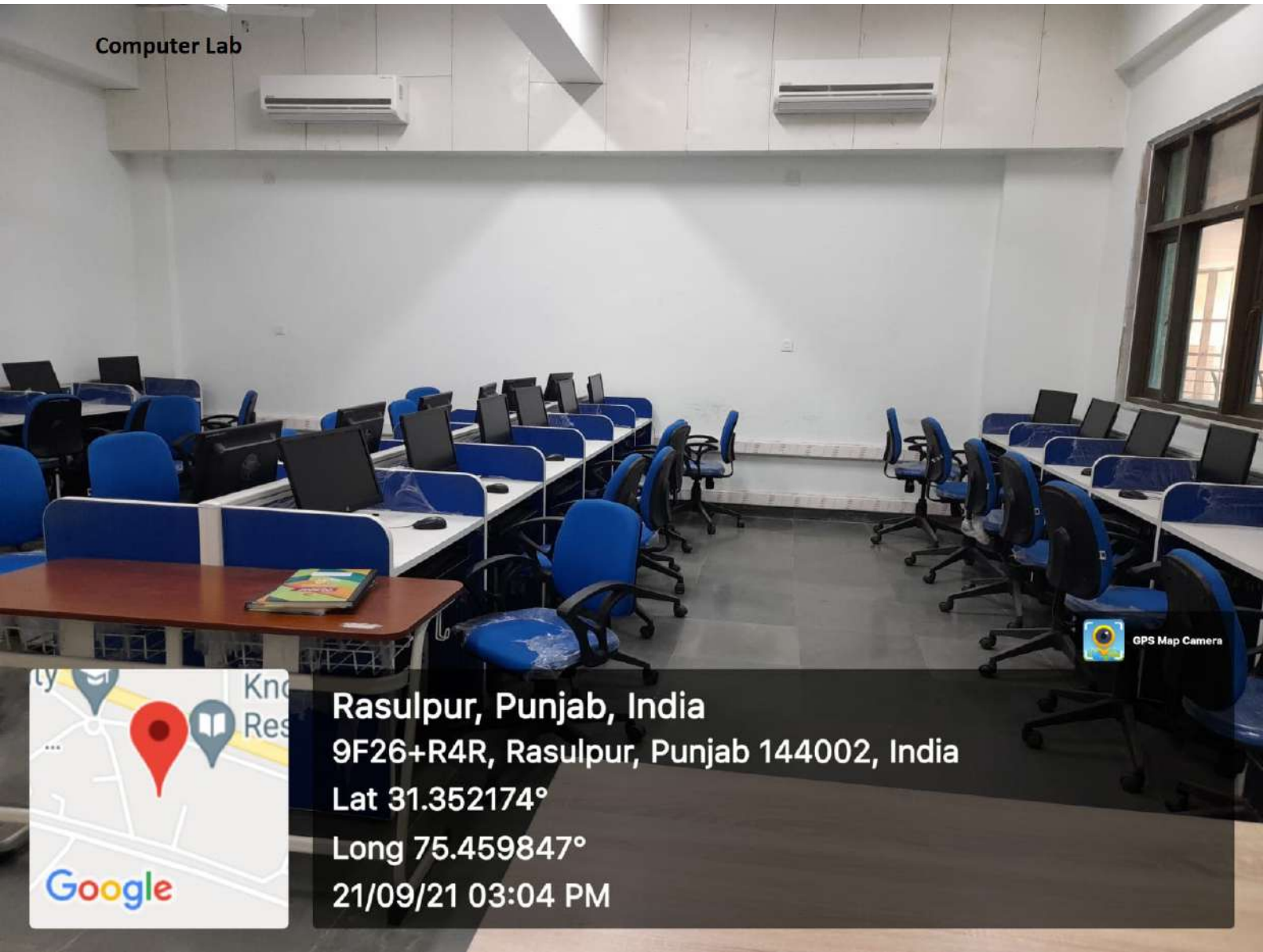
GEO-TAGGED PHOTOGRAPHS - LABS



Rasulpur, Punjab, India
9F26+R4R, Rasulpur, Punjab 144002, India
Lat 31.35216°
Long 75.459827°
21/09/21 03:03 PM



Computer Lab

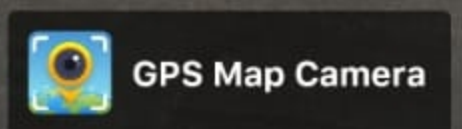


Rasulpur, Punjab, India
9F26+R4R, Rasulpur, Punjab 144002, India
Lat 31.352174°
Long 75.459847°
21/09/21 03:04 PM

GPS Map Camera



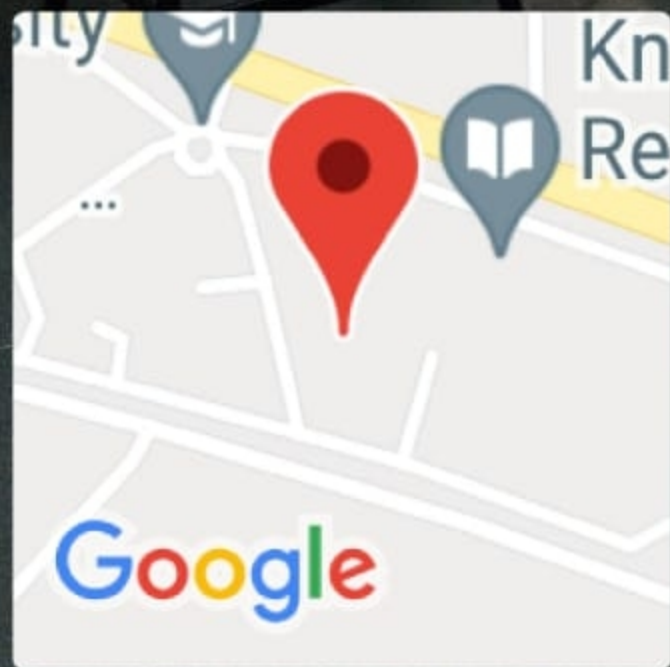
Emmissivity:-
 $Q_1 - Q_2 = (E_1 - E_2) \epsilon A (T_1^4 - T_2^4)$
 $W \text{ of } Q_1 = \text{black plate, } E_1 = 1$
 $W \text{ of } Q_2 = \text{less plate, } E_2 = ?$



Rasulpur, Punjab, India
9F26+R4R, Rasulpur, Punjab 144002, India
Lat 31.352154°
Long 75.459722°
22/11/21 10:06 AM



GPS Map Camera



Rasulpur, Punjab, India

9F26+R4R, Rasulpur, Punjab 144002, India


Lat 31.352148°

Long 75.459683°

22/11/21 10:06 AM



GPS Map Camera



Rasulpur, Punjab, India


9F26+R4R, Rasulpur, Punjab 144002, India


Lat 31.35215°

Long 75.460147°

22/11/21 10:26 AM




 GPS Map Camera



Rasulpur, Punjab, India
9F26+R4R, Rasulpur, Punjab 144002, India
Lat 31.352159°
Long 75.460132°
22/11/21 10:01 AM




 GPS Map Camera



Rasulpur, Punjab, India
9F26+R4R, Rasulpur, Punjab 144002, India
Lat 31.352142°
Long 75.459874°
22/11/21 10:27 AM



GPS Map Camera



Rasulpur, Punjab, India

9F26+R4R, Rasulpur, Punjab 144002, India

Lat 31.352158°

Long 75.459807°

22/11/21 10:31 AM



GPS Map Camera

Rasulpur, Punjab, India
9F26+R4R, Rasulpur, Punjab 144002, India
Lat 31.352149°
Long 75.460078°
22/11/21 09:50 AM

