

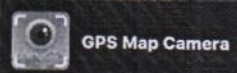
**Rasulpur, Punjab, India**  
 9F26+R4R, Rasulpur, Punjab 144002, India  
 Lat 31.352324°  
 Long 75.459382°  
 25/10/21 11:58 AM



GPS Map Camera



**Rasulpur, Punjab, India**  
**9F26+R4R, Rasulpur, Punjab 144002, India**  
**Lat 31.352028°**  
**Long 75.459539°**  
**25/10/21 11:54 AM**



# Rasulpur, Punjab, India

9F26+R4R, Rasulpur, Punjab 144002, India

Lat 31.352044°

Long 75.459516°

25/10/21 11:56 AM

hol



GPS Map Camera



**Rasulpur, Punjab, India**

**9F26+R4R, Rasulpur, Punjab 144002, India**


**Lat 31.352054°**

**Long 75.45948°**

**25/10/21 11:58 AM**




 GPS Map Camera

  
A. SINGH  
EXECUTIVE ENGINEER  
PUNJAB TECHNICAL UNIVERSITY  
JALANDHAR

**Kapurthala, PB, India**  
Kapurthala, Punjab 14602, India

*hcy*



 GPS Map Camera

  
H. C. SINGH  
EXECUTIVE ENGINEER  
PUNJAB TECHNICAL UNIVERSITY  
JALANDHAR





Kapurthala, PB, India

*net*



GPS Map Camera

ASSISTANT  
EXECUTIVE ENGINEER  
PUNJAB TECHNICAL UNIVERSITY  
JALANDHAR



Kapurthala, PB, India

Kapurthala, Punjab, India - 144603



GPS Map Camera

Kapurthala, PB, India

H.P. SINGH  
EXECUTIVE ENGINEER  
PUNJAB TECHNICAL UNIVERSITY  
JALANDHAR

Kapurthala, Punjab, India - 141602





 GPS Map Camera

Kapurthala, PB, India

  
J.P. SINGH  
EXECUTIVE ENGINEER  
PUNJAB TECHNICAL UNIVERSITY  
JALANDHAR



Kapurthala, Punjab, India - 144603



GPS Map Camera



Kapurthala, PB, India

*Handwritten signature*

Kapurthala, Punjab, India - 14602



GPS Map Camera

Kapurthala, PB, India

H.P. SINGH  
I. K. Dural  
Punjab Technical  
University  
JALANDHAR

ENGINEER

WAB TECHNICAL UNIVERSITY

*Handwritten initials: AS*

Kapurthala, Punjab, India 14602